

# CITY OF KELOWNA

## BYLAW NO. 9376

### **Official Community Plan Amendment No. OCP05-0005 - An amendment to Map 12.1 – 20 Year Major Road Network and Road Classification Plan to incorporate the revised alignment for the future Water/Pandosy Road link**

---

A bylaw to amend the "*Kelowna 2020 - Official Community Plan Bylaw No. 7600*".

The Municipal Council of the City of Kelowna, in open meeting assembled, enacts as follows:

1. THAT **Map 12.1 – 20 Year Major Road Network and Road Classification Plan** be deleted in its entirety and replaced with a new **Map 12.1 – 20 Year Major Road Network and Road Classification Plan** which is attached hereto as Schedule "A";
2. AND THAT pursuant to Section 882 of the *Local Government Act*, each reading of this bylaw receive an affirmative vote of a majority of all members of the Council;
3. This bylaw shall come into full force and effect and is binding on all persons as and from the date of adoption.

Read a first time by the Municipal Council this 28<sup>th</sup> day of February, 2005.

Considered at a Public Hearing on this

Read a second and third time and be adopted by the Municipal Council of the City of Kelowna this










---

Mayor

---

City Clerk

**LEGEND**

-  2 Lane Minor Collector
-  2 Lane Major Collector
-  2 Lane Arterial
-  3 Lane Arterial
-  4 Lane Arterial
-  6 Lane Arterial
-  One-Way 2 lane (eastbound)
-  One-Way 2 lane (westbound)
-  Outside Kelowna

*FLOATING BRIDGE*

**DRAFT**

**Portion of OCP Map 12.1  
20 Year Major Road Network  
& Road Classification Plan**

REV. June 15/05

